



UNIVERSITY OF CAMBRIDGE INTERNATIONAL EXAMINATIONS
General Certificate of Education Advanced Subsidiary Level and Advanced Level

GEOGRAPHY

9696/01

Paper 1 Core Geography

May/June 2008

INSERT

3 hours

READ THESE INSTRUCTIONS FIRST

This Insert contains all the Figures and the Table referred to in the questions.

This document consists of **7** printed pages and **1** blank page.



Fig. 1 for Question 1

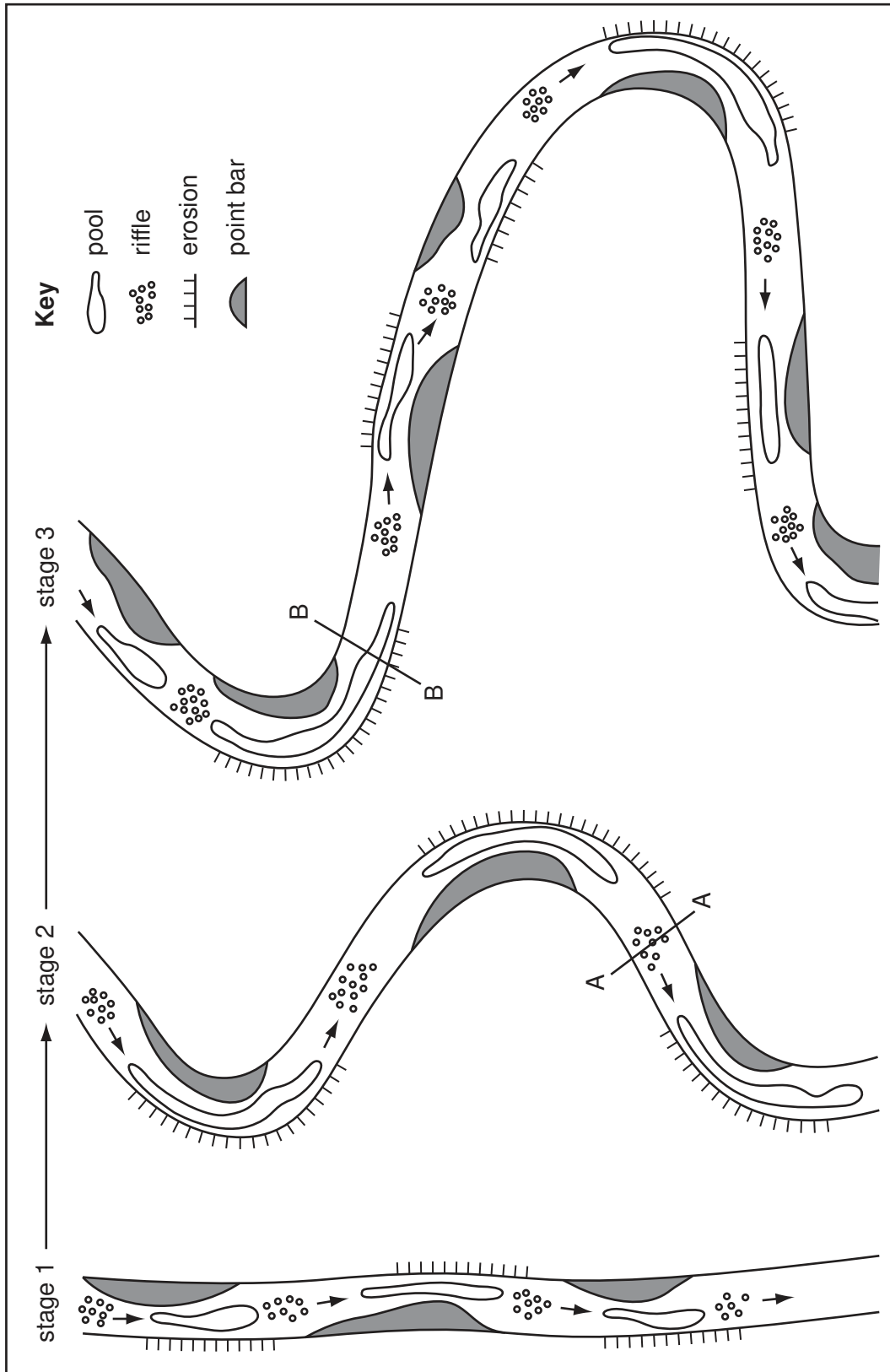
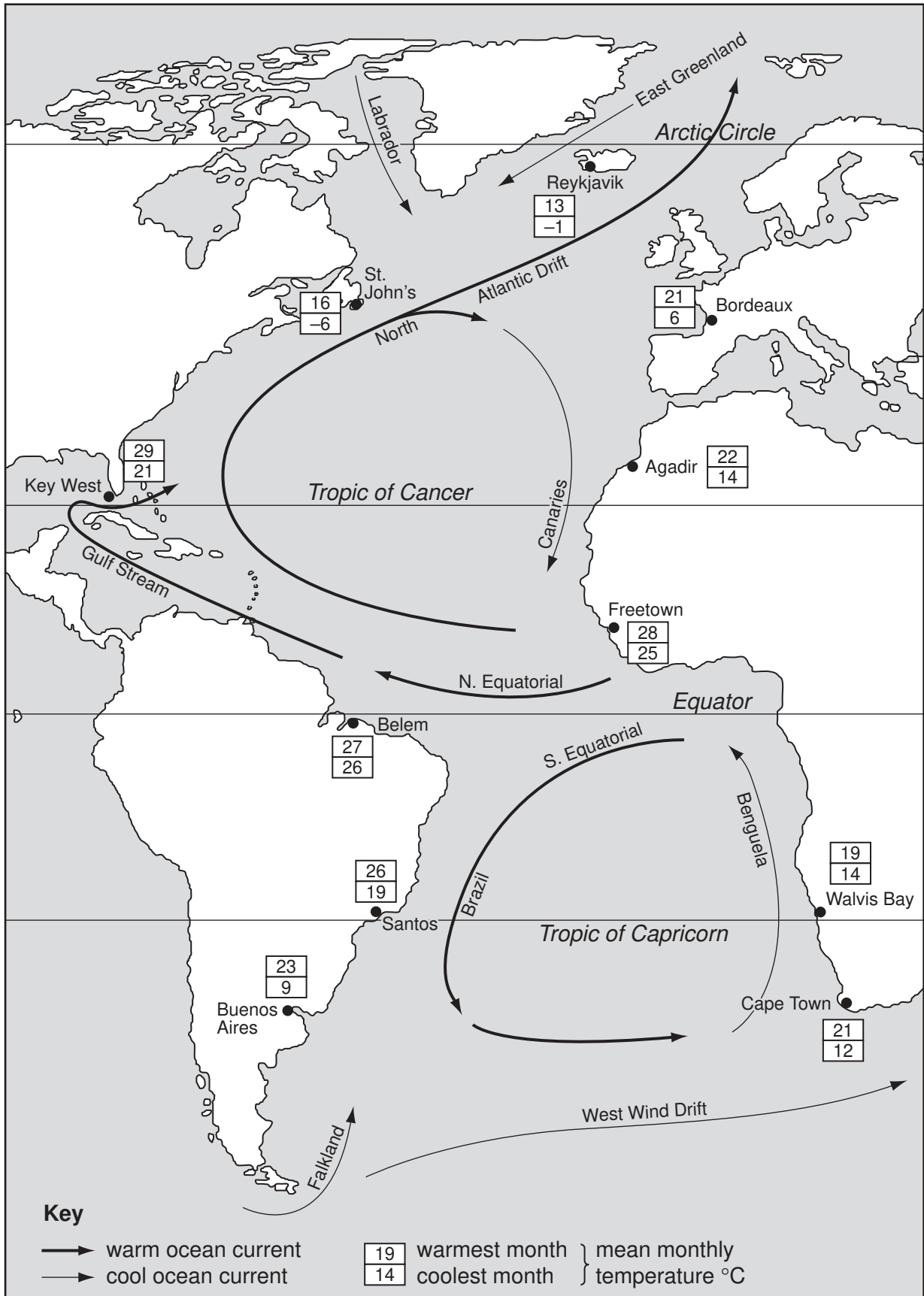


Fig. 2 for Question 2



Figs 3A and 3B for Question 3

Fig. 3B Chemical weathering

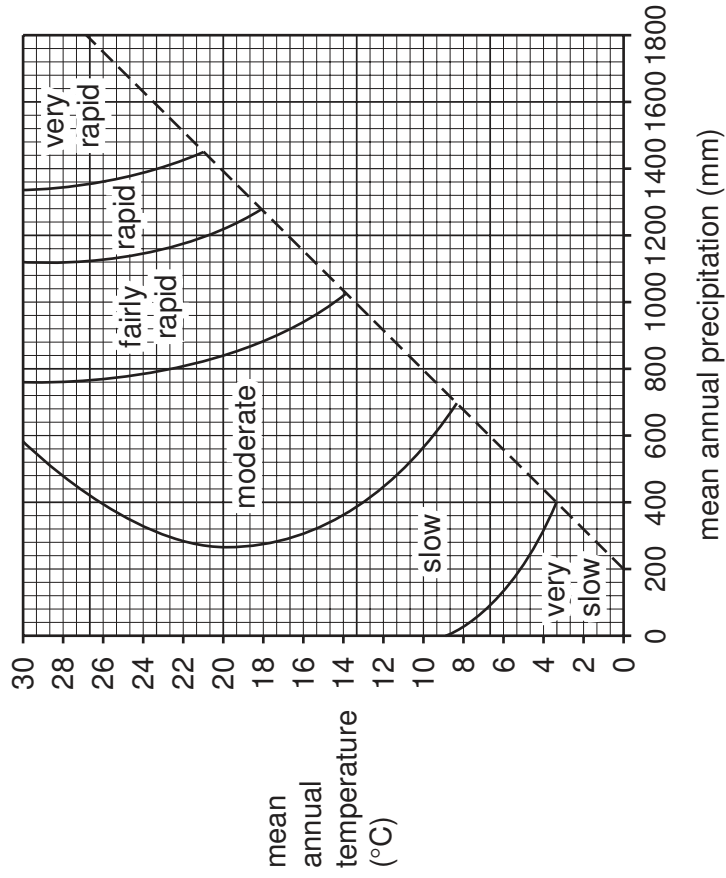


Fig. 3A Physical weathering

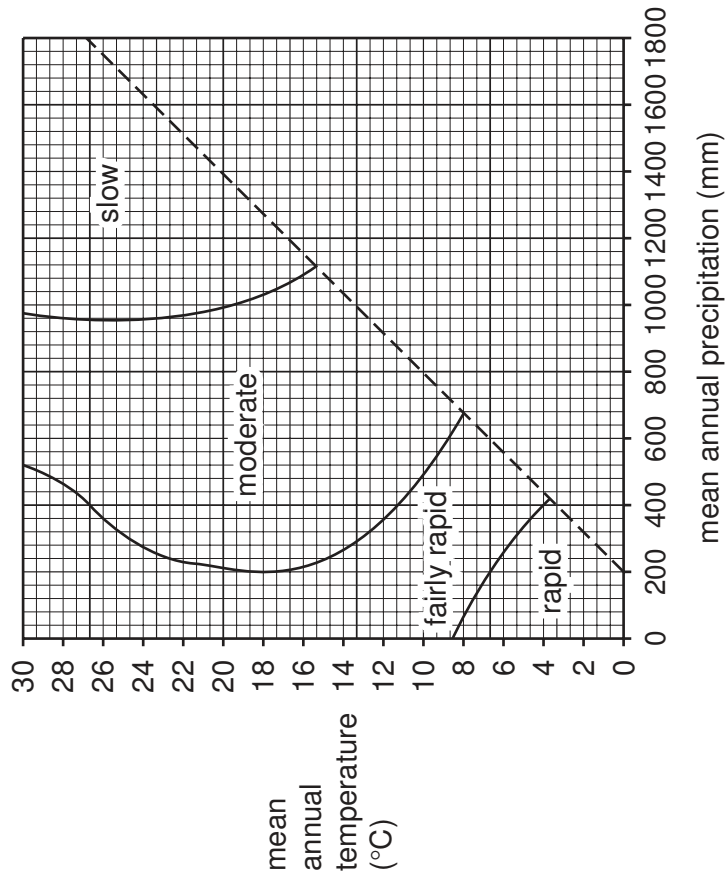


Table 1 for Question 4

Population statistics for India, 2001

	birth rate per 1000 population	death rate per 1000 population	natural increase per 1000 population	infant mortality rate*
national	26.1	8.7	17.4	70
– rural	27.6	9.4	P	75
– urban	20.8	6.3	14.5	44

* the number of deaths of children under one year of age, per 1000 live births per year

Fig. 4 for Question 5

The distribution of squatter settlements in Lima, Peru, 2004

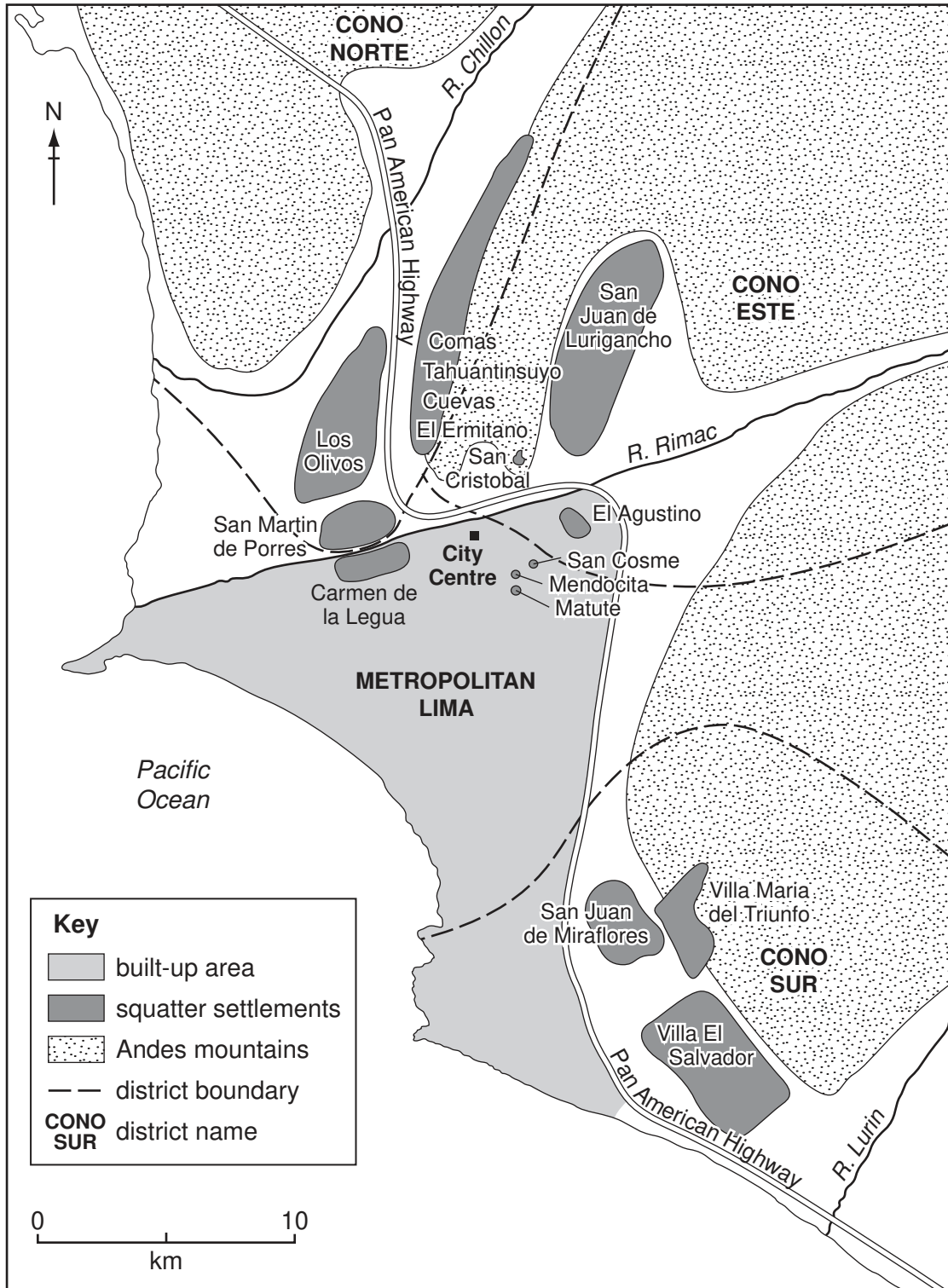
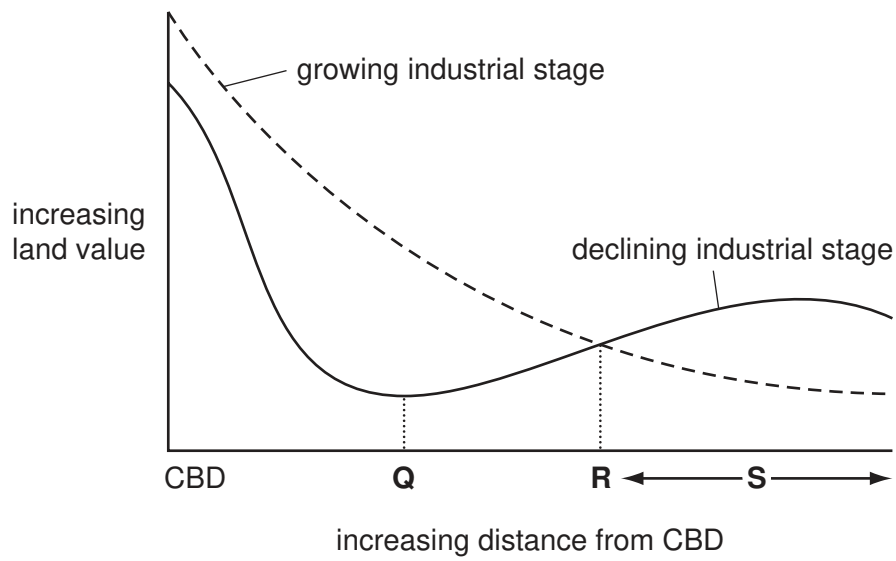


Fig. 5 for Question 11

Changes in land values over time in an industrial city in an MEDC



BLANK PAGE

Permission to reproduce items where third-party owned material protected by copyright is included has been sought and cleared where possible. Every reasonable effort has been made by the publisher (UCLES) to trace copyright holders, but if any items requiring clearance have unwittingly been included the publisher will be pleased to make amends at the earliest possible opportunity.

University of Cambridge International Examinations is part of the Cambridge Assessment Group. Cambridge Assessment is the brand name of University of Cambridge Local Examinations Syndicate (UCLES), which is itself a department of the University of Cambridge.