

UNIVERSITY OF CAMBRIDGE INTERNATIONAL EXAMINATIONS  
General Certificate of Education  
Advanced Subsidiary Level and Advanced Level

**GEOGRAPHY**

**9696/01**

Paper 1 Core Geography

May/June 2004

INSERT

**3 hours**

**READ THESE INSTRUCTIONS FIRST**

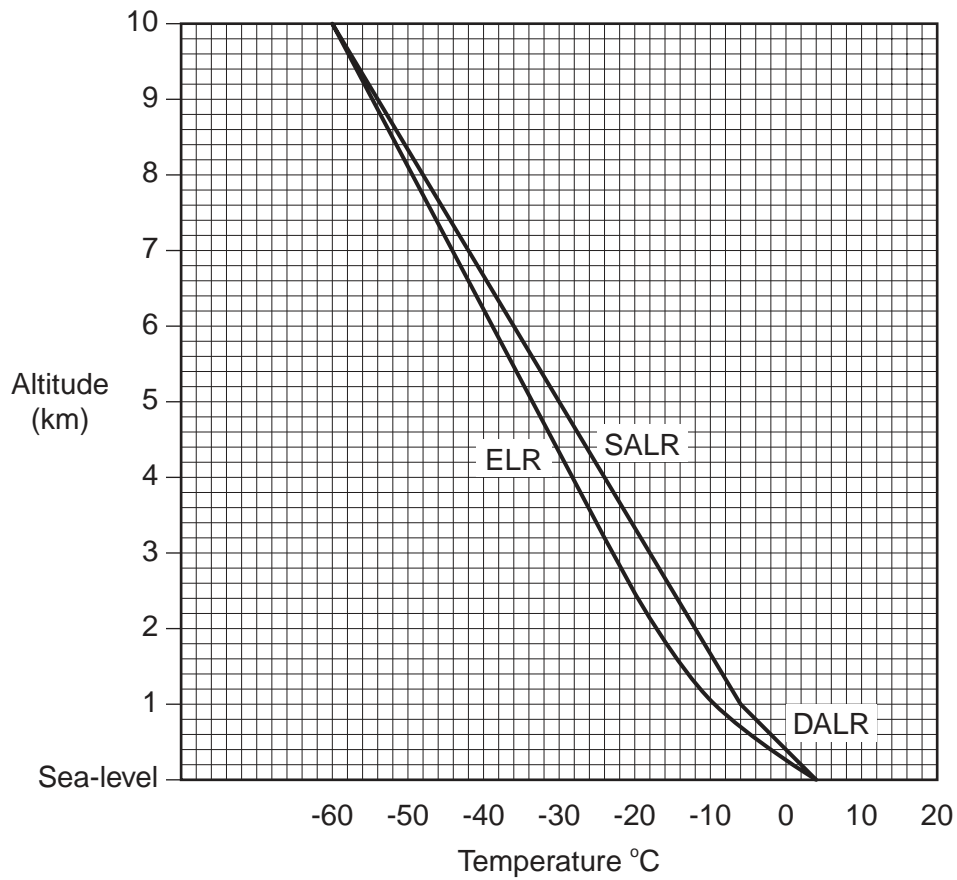
This insert contains all the Figures referred to in the questions.

This document consists of **5** printed pages and **3** blank pages.



Fig.1 for Question 2

Lapse rate diagram for a weather station at midday.

**Key:**

ELR	Environmental Lapse Rate
DALR	Dry Adiabatic Lapse Rate
SALR	Saturated Adiabatic Lapse Rate

Fig. 2 for Question 3

## The pattern of the Mid-Atlantic Ridge.

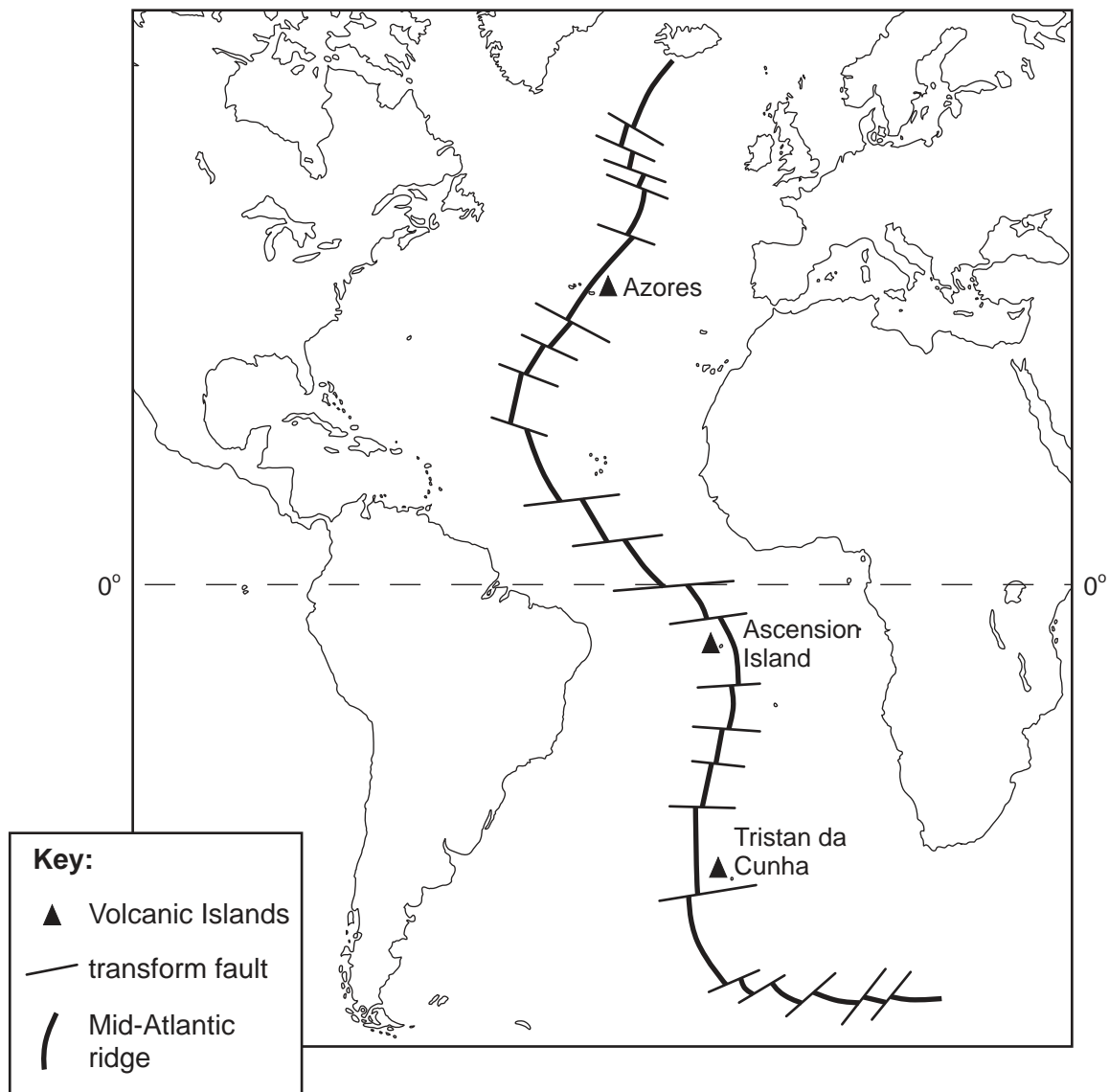


Fig. 3 for Question 4  
The world's largest cities, 2000 and 2015

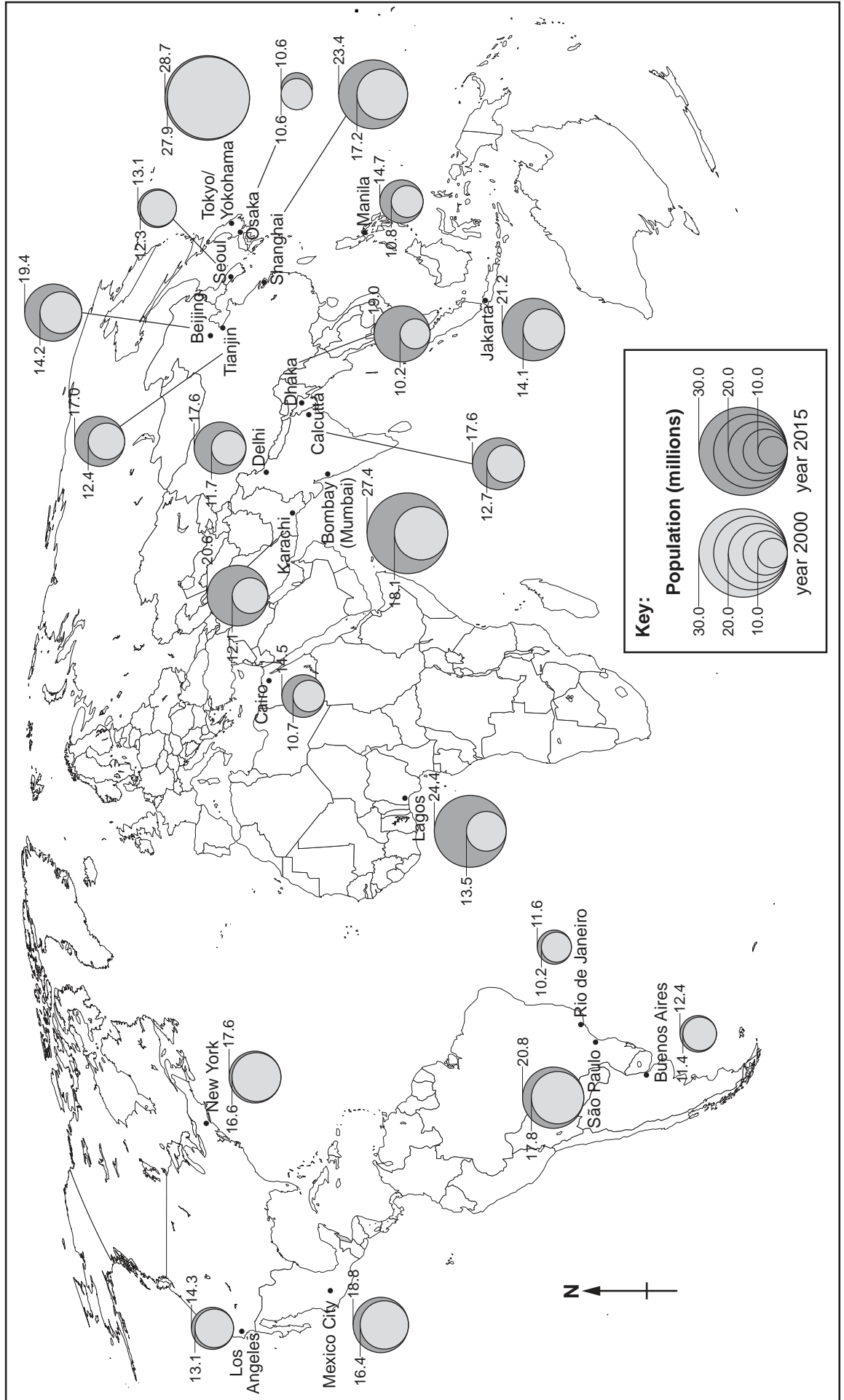
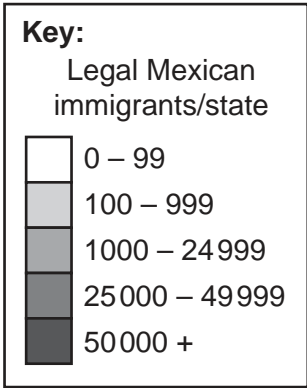
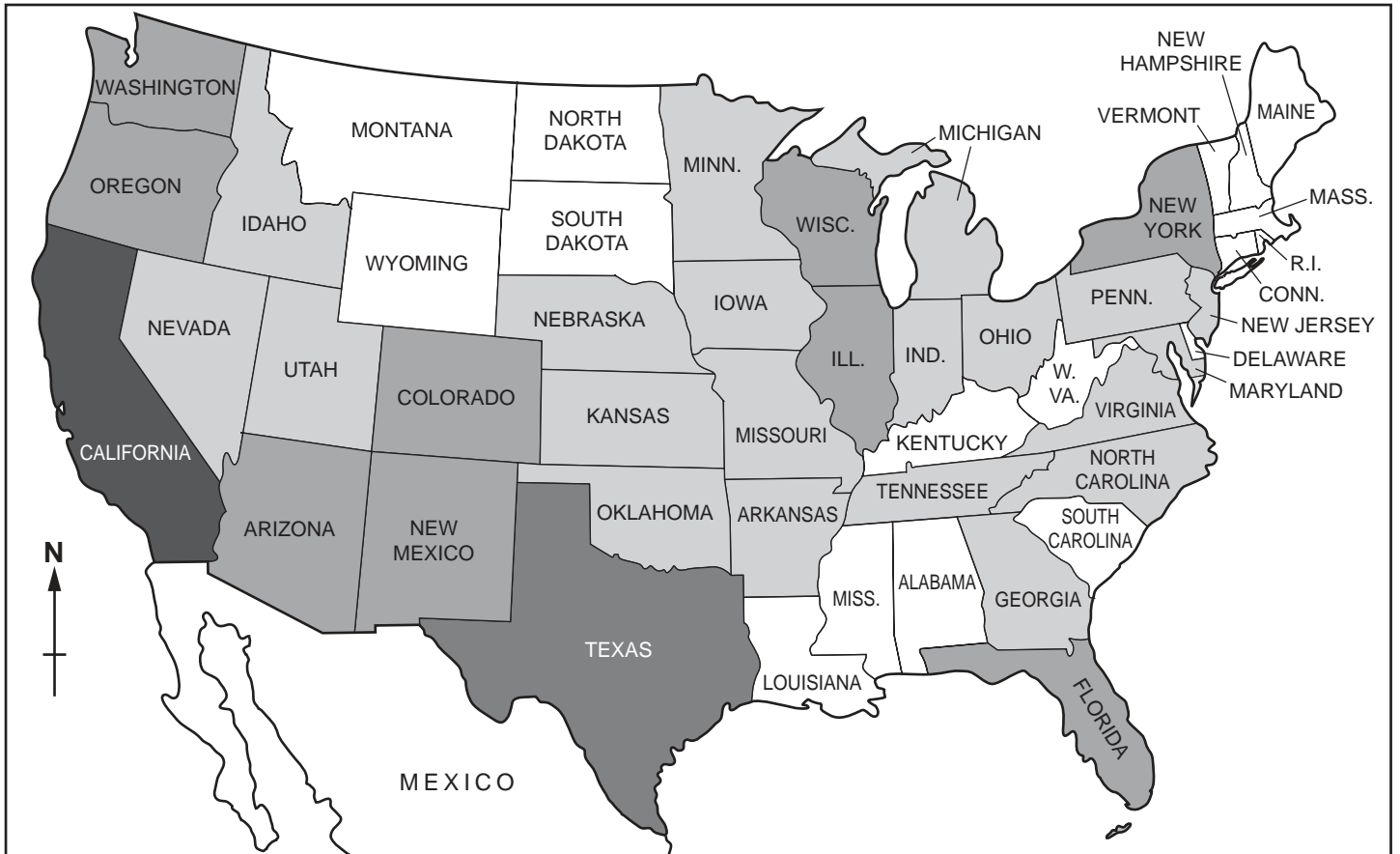


Fig. 4 for Question 9

States where legal Mexican immigrants to the USA lived, 1997



**Abbreviations for states:**

CONN.	CONNECTICUT
ILL.	ILLINOIS
IND.	INDIANA
MASS.	MASSACHUSETTS
MINN.	MINNESOTA
MISS.	MISSISSIPPI
PENN.	PENNSYLVANIA
R.I.	RHODE ISLAND
WISC.	WISCONSIN
W. VA.	WEST VIRGINIA





